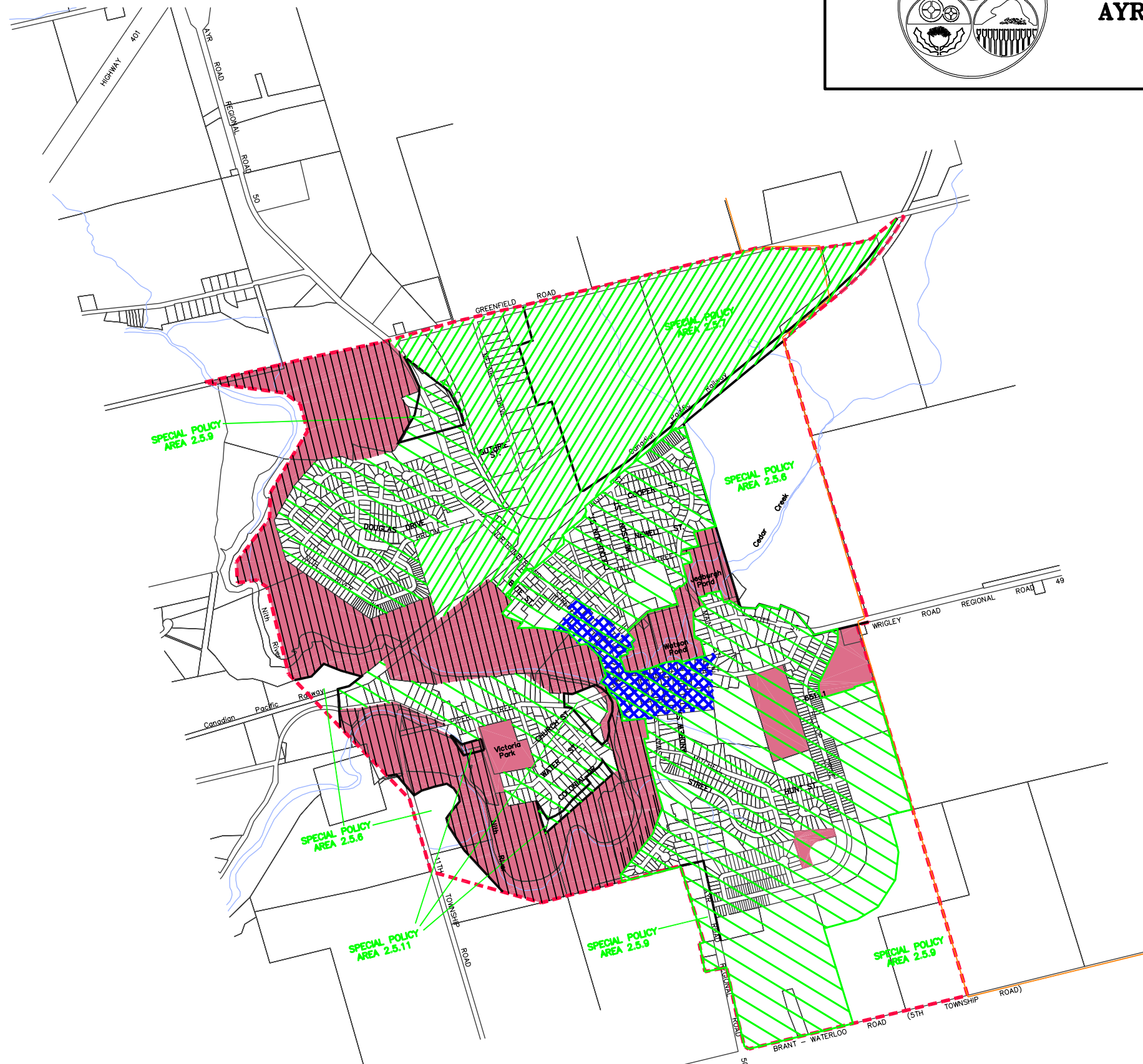



TOWNSHIP OF NORTH DUMFRIES OFFICIAL PLAN







MAP NO. 2.1

AYR URBAN AREA



Scale: N.T.S.

LEGEND:

-  URBAN RESIDENTIAL AND ANCILLARY
-  CORE AREA
-  GENERAL INDUSTRIAL
-  OPEN SPACE
-  ENVIRONMENTAL CONSTRAINT
-  AGRICULTURAL

JANUARY 2008